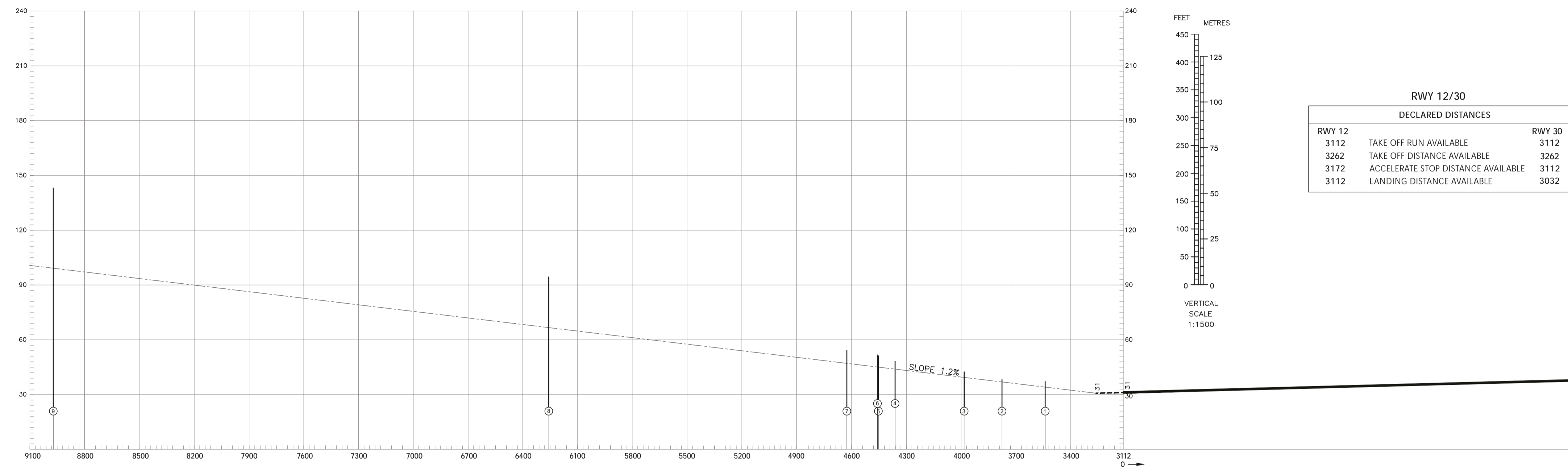
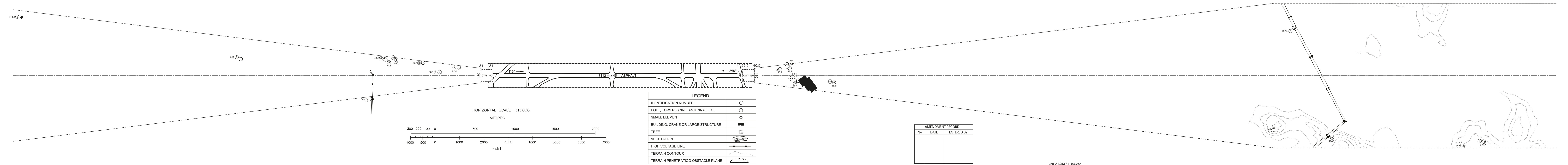
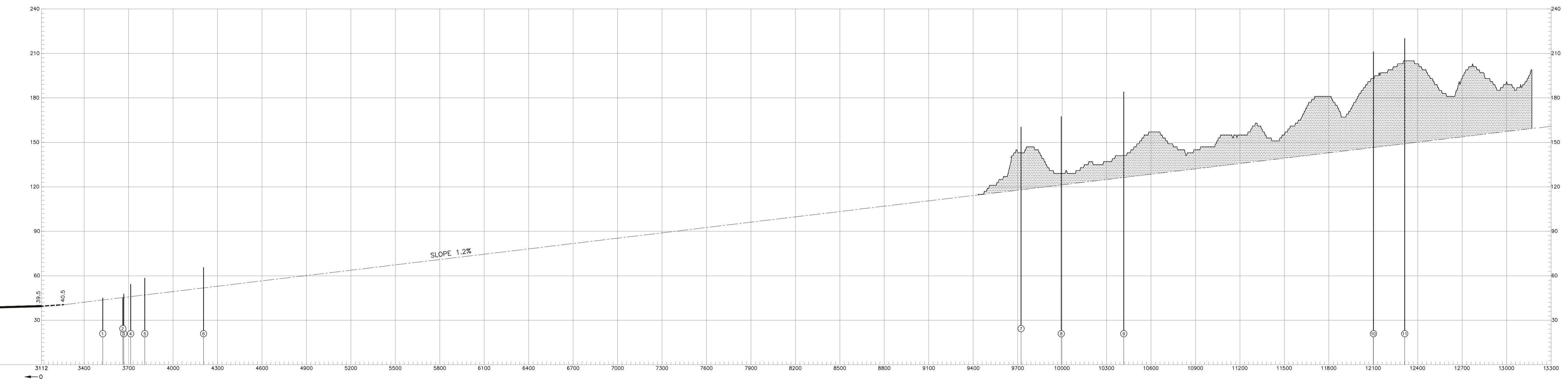


AERODROME OBSTACLE CHART TYPE A

MAGNETIC VARIATION 5° (2025)



| RWY 12/30 DECLARED DISTANCES | | |
|---------------------------------|------------------------------------|--------|
| RWY 12 | | RWY 30 |
| 3112 | TAKE OFF RUN AVAILABLE | 3112 |
| 3262 | TAKE OFF DISTANCE AVAILABLE | 3262 |
| 3172 | ACCELERATE STOP DISTANCE AVAILABLE | 3112 |
| 3112 | LANDING DISTANCE AVAILABLE | 3032 |



| LEGEND | |
|------------------------------------|---|
| IDENTIFICATION NUMBER | ① |
| POLE, TOWER, SPIRE, ANTENNA, ETC. | ⊙ |
| SMALL ELEMENT | ○ |
| BUILDING, CRANE OR LARGE STRUCTURE | ■ |
| TREE | 🌳 |
| VEGETATION | 🌿 |
| HIGH VOLTAGE LINE | ⚡ |
| TERRAIN CONTOUR | ⤴ |
| TERRAIN PENETRATING OBSTACLE PLANE | ⬆ |

| AMENDMENT RECORD | | |
|------------------|------|------------|
| No. | DATE | ENTERED BY |
| | | |
| | | |
| | | |

DATE OF SURVEY: 14 DEC 2024