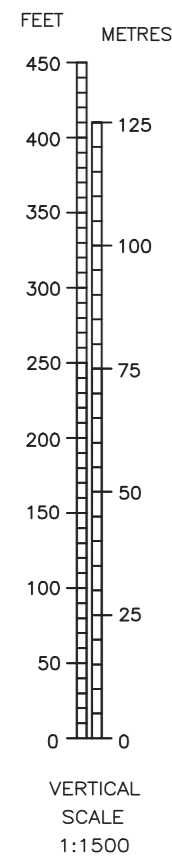


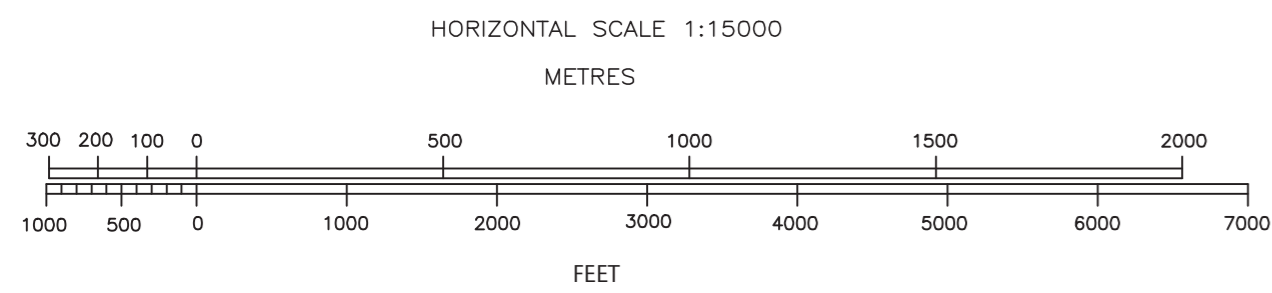
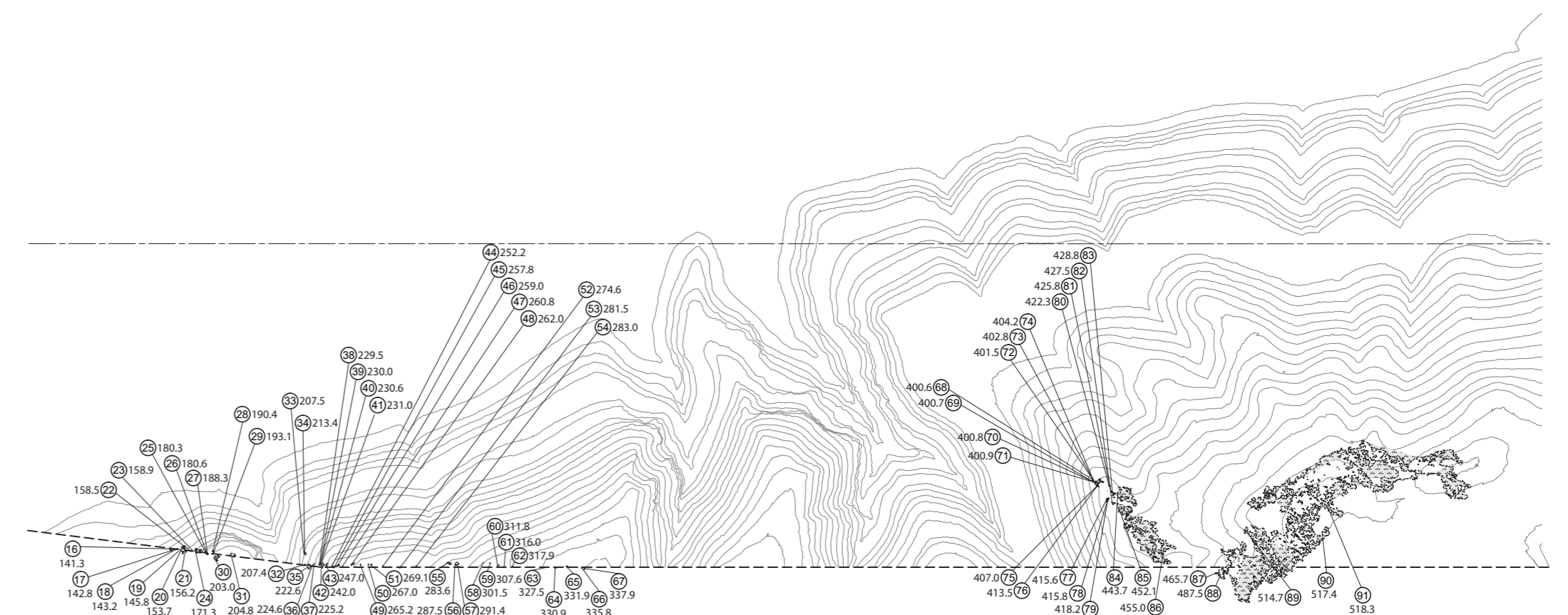
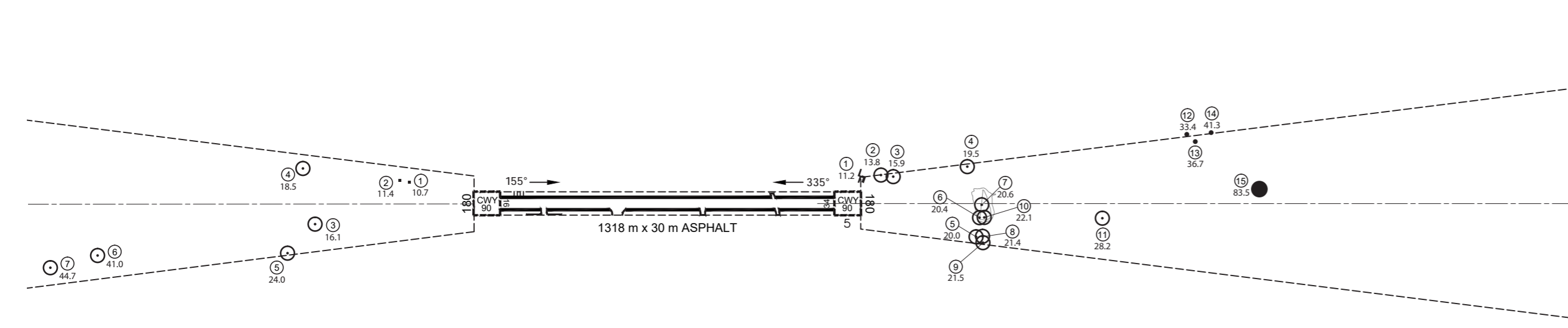
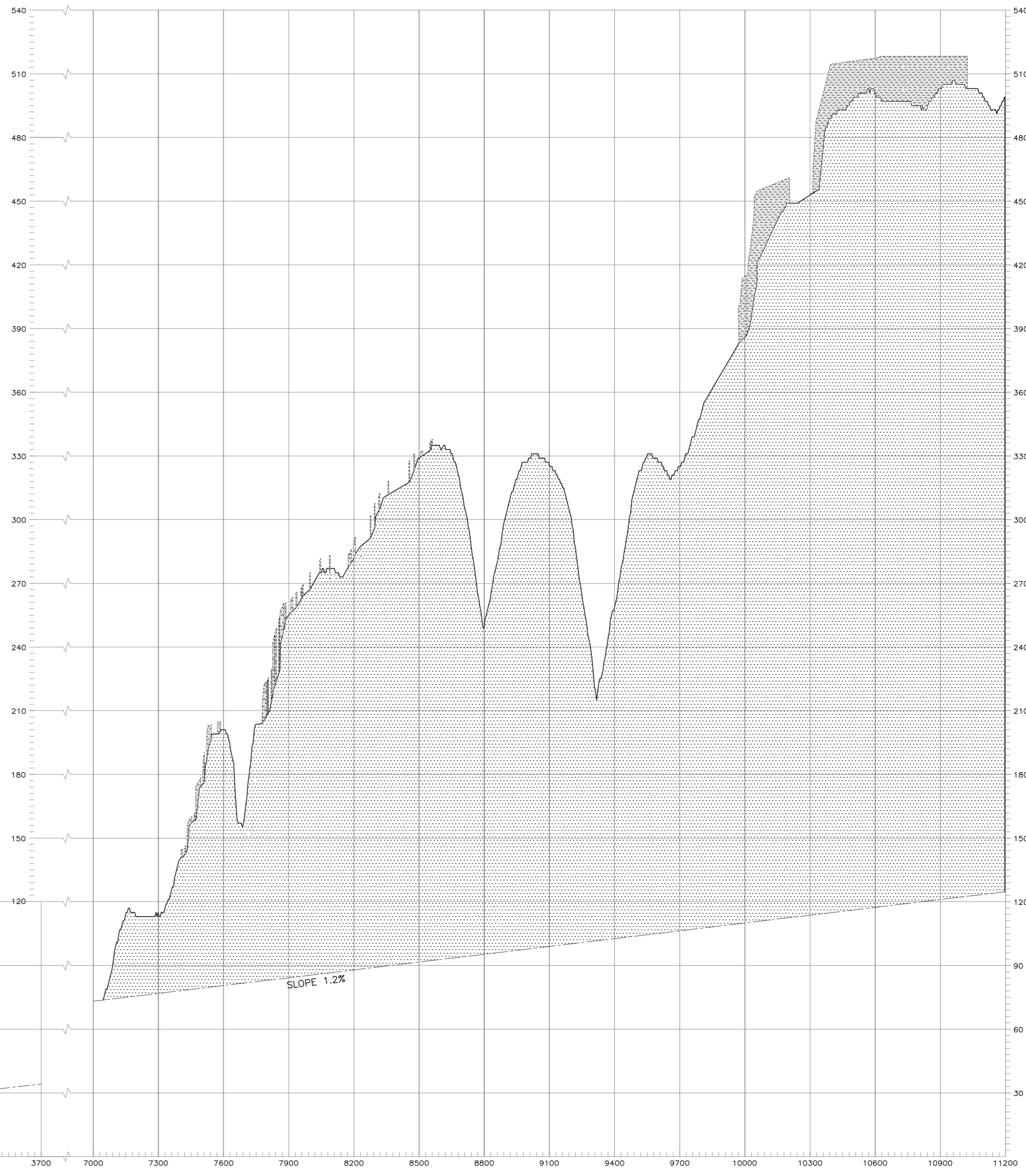
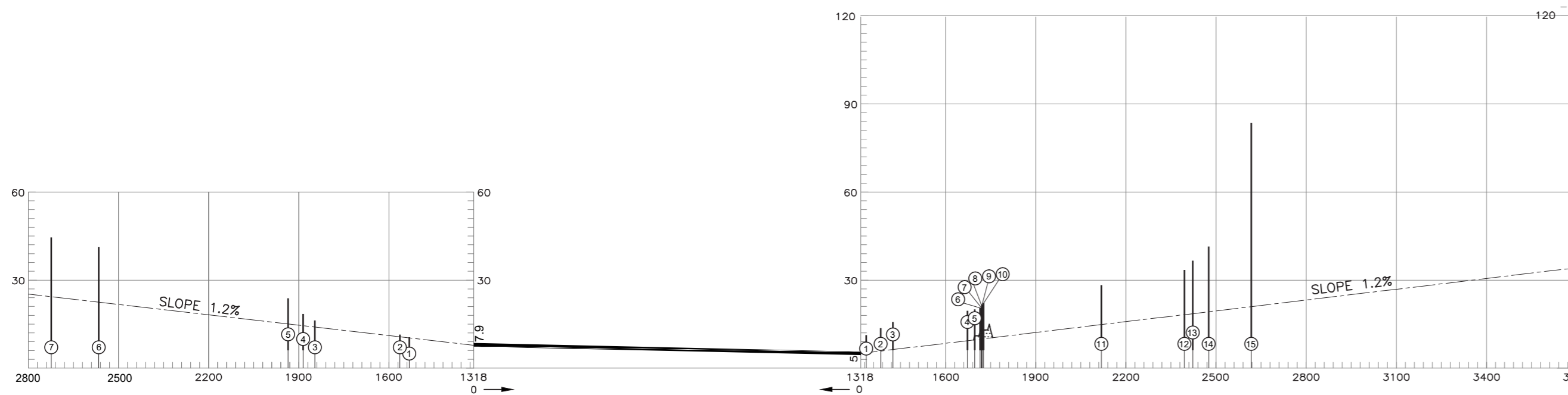
MAGNETIC VARIATION 5° EAST(2019)



LEGEND	
IDENTIFICATION NUMBER	①
POLE, TOWER, SPIRE, ANTENNA, ETC.	⊙
BUILDING, SIGN OR LARGE STRUCTURE, REFINERY	■
CHIMNEY, TANK	•
TERRAIN CONTOUR	~
TERRAIN PENETRATION OBSTACLE PLANE	⌒
WOODED AREA	▨
HIGH VOLTAGE LINE	—+—+—+—

RWY 16/34		
DECLARED DISTANCES		
RWY 16		RWY 34
1228	TAKE OFF RUN AVAILABLE	1198
1318*	TAKE OFF DISTANCE AVAILABLE	1288
1228	ACCELERATE STOP DISTANCE AVAILABLE	1198
1138	LANDING DISTANCE AVAILABLE	1083

*Use of CWY for RWY 16 - coordination with ATC after engine start-up is required prior Take-off



AMENDMENT RECORD		
No.	DATE	ENTERED BY

DATE OF SURVEY: 4 FEB 2023