

AERODROME CHART - ICAO

32° 48' 35" N
035° 02' 38" E

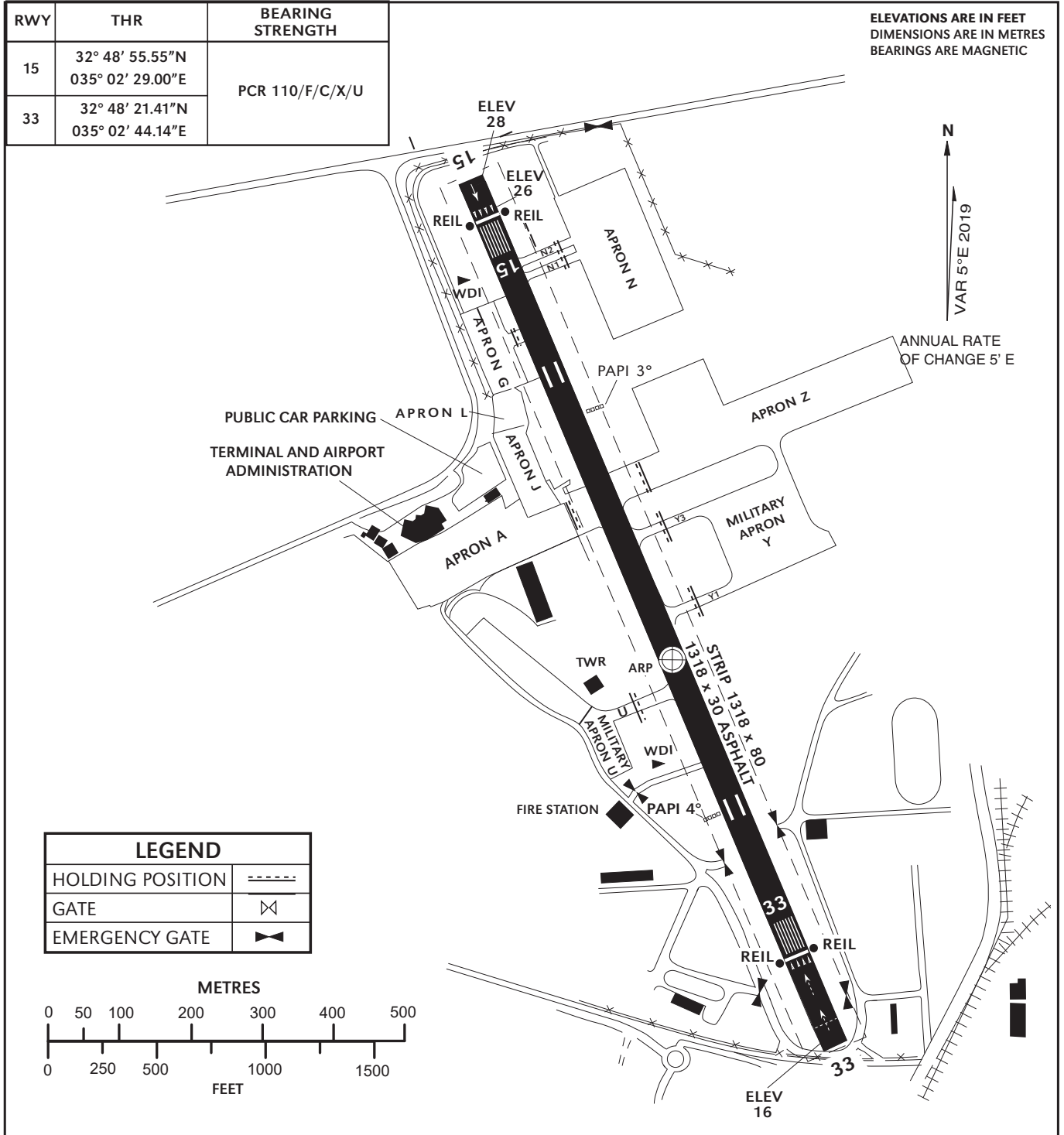
ELEV 28 ft

TWR 133.00
127.80

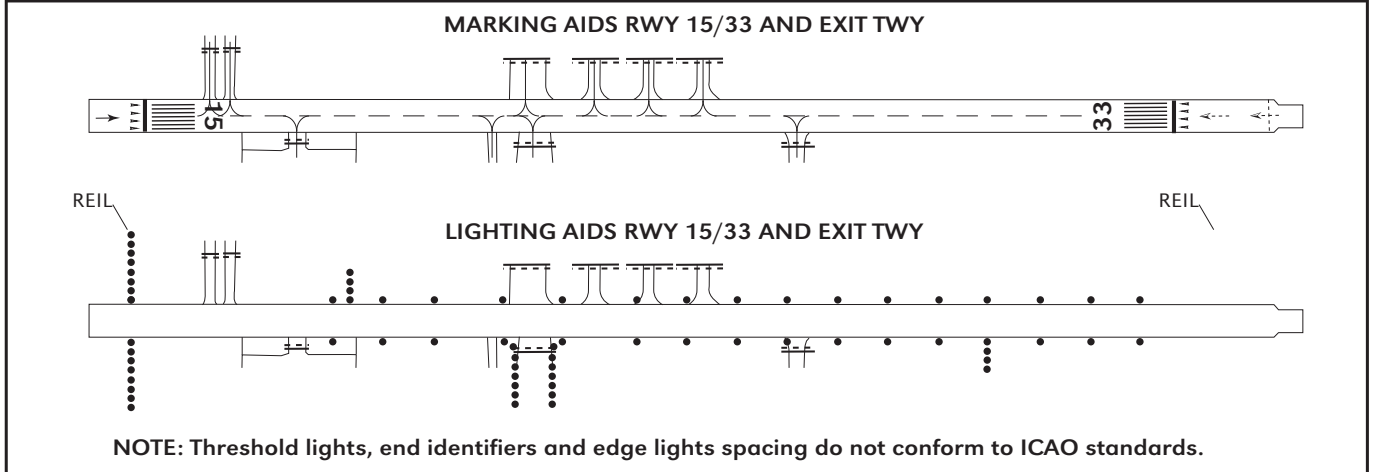
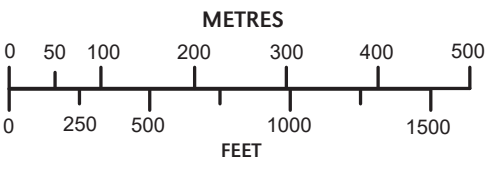
HAIFA (LLHA)

RWY	THR	BEARING STRENGTH
15	32° 48' 55.55"N 035° 02' 29.00"E	PCR 110/F/C/X/U
33	32° 48' 21.41"N 035° 02' 44.14"E	

ELEVATIONS ARE IN FEET
DIMENSIONS ARE IN METRES
BEARINGS ARE MAGNETIC



LEGEND	
HOLDING POSITION	-----
GATE	⊠
EMERGENCY GATE	◀▶



CHANGES: RWY Designator, TXY Y2 Withdrawn, Bearing Strength, ARP Waypoint and PAPI Updated, WDI Location Changed, New Emergency Gate, Aiming Point Marked.