

AERODROME CHART - ICAO

32° 48' 30" N
035° 02' 34" E

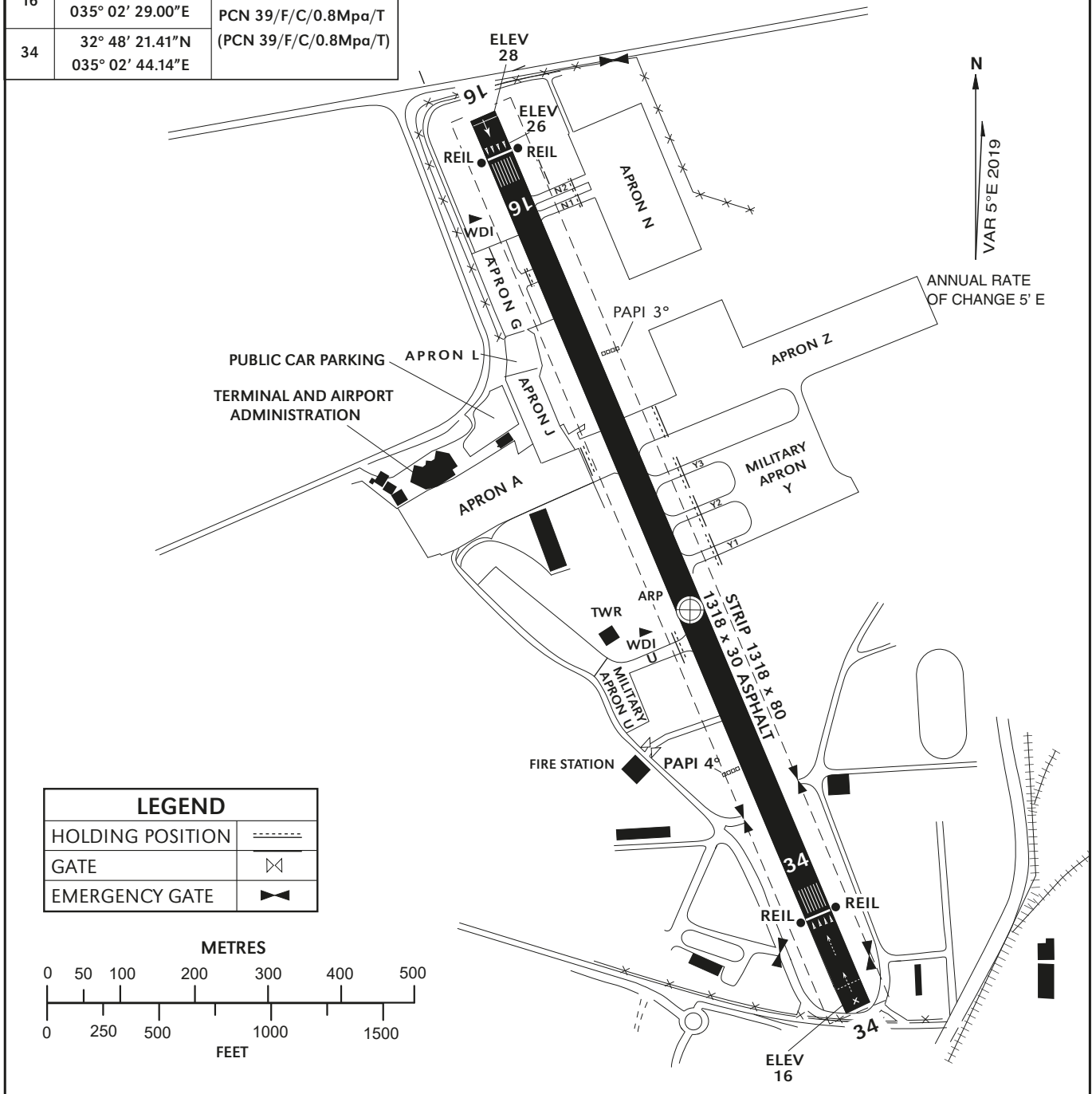
ELEV 28 ft

TWR 133.00
127.80

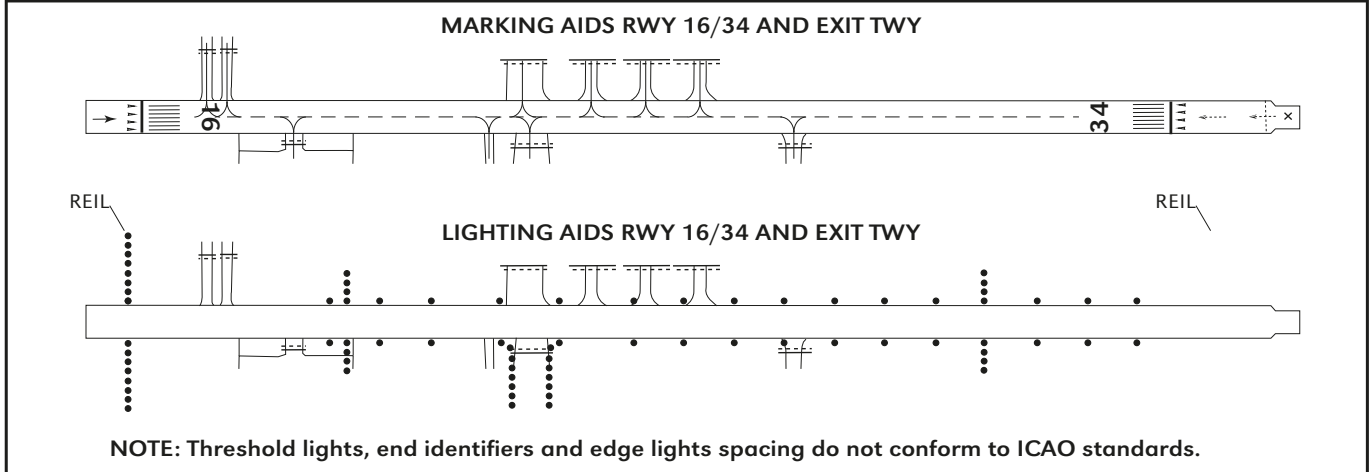
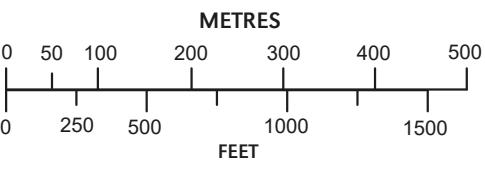
HAIFA (LLHA)

RWY	THR	BEARING STRENGTH
16	32° 48' 55.55"N 035° 02' 29.00"E	PCN 39/F/C/0.8Mpa/T
34	32° 48' 21.41"N 035° 02' 44.14"E	(PCN 39/F/C/0.8Mpa/T)

ELEVATIONS ARE IN FEET
DIMENSIONS ARE IN METRES
BEARINGS ARE MAGNETIC



LEGEND	
HOLDING POSITION	-----
GATE	⊠
EMERGENCY GATE	⊠



CHANGES: Apron M Withdrawn, Holding Position Updated